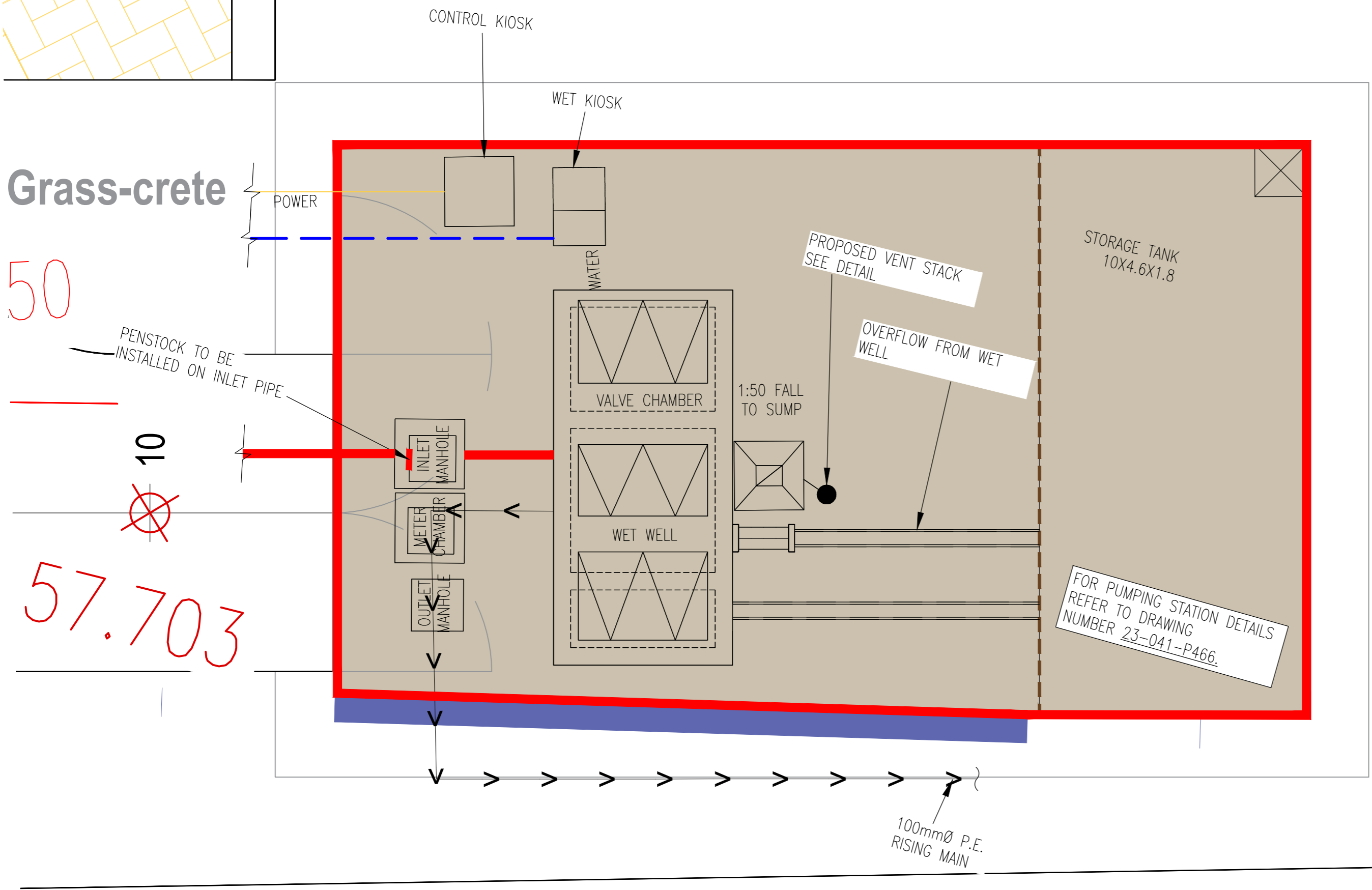


This drawing should not be scaled. Dimensions to be verified on site.
 Any discrepancies should be referred to the Engineer prior to work being put in hand.
 This drawing is the property of Waterman Moylan Consulting Engineers Limited and is issued on the condition that it is not copied, reproduced, retained or disclosed to any unauthorized person, either wholly or in part without the consent in writing of Waterman Moylan Consulting Engineers Limited.
 Block S, East Point Business Park, Dublin D03 H3F4 Ireland
 T+353 1 664 8900

- NOTES:
- DO NOT SCALE. USE FIGURED DIMENSIONS ONLY.
 - THIS DRAWING IS TO BE READ IN CONJUNCTION WITH ALL OTHER RELEVANT ARCHITECTURAL AND ENGINEERING DRAWINGS.

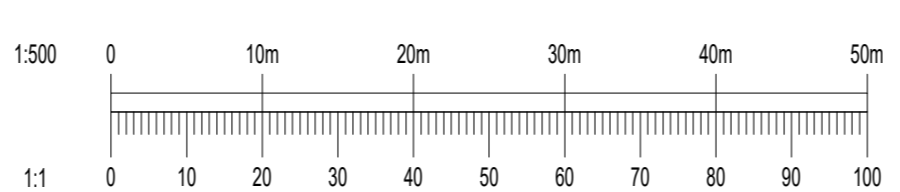
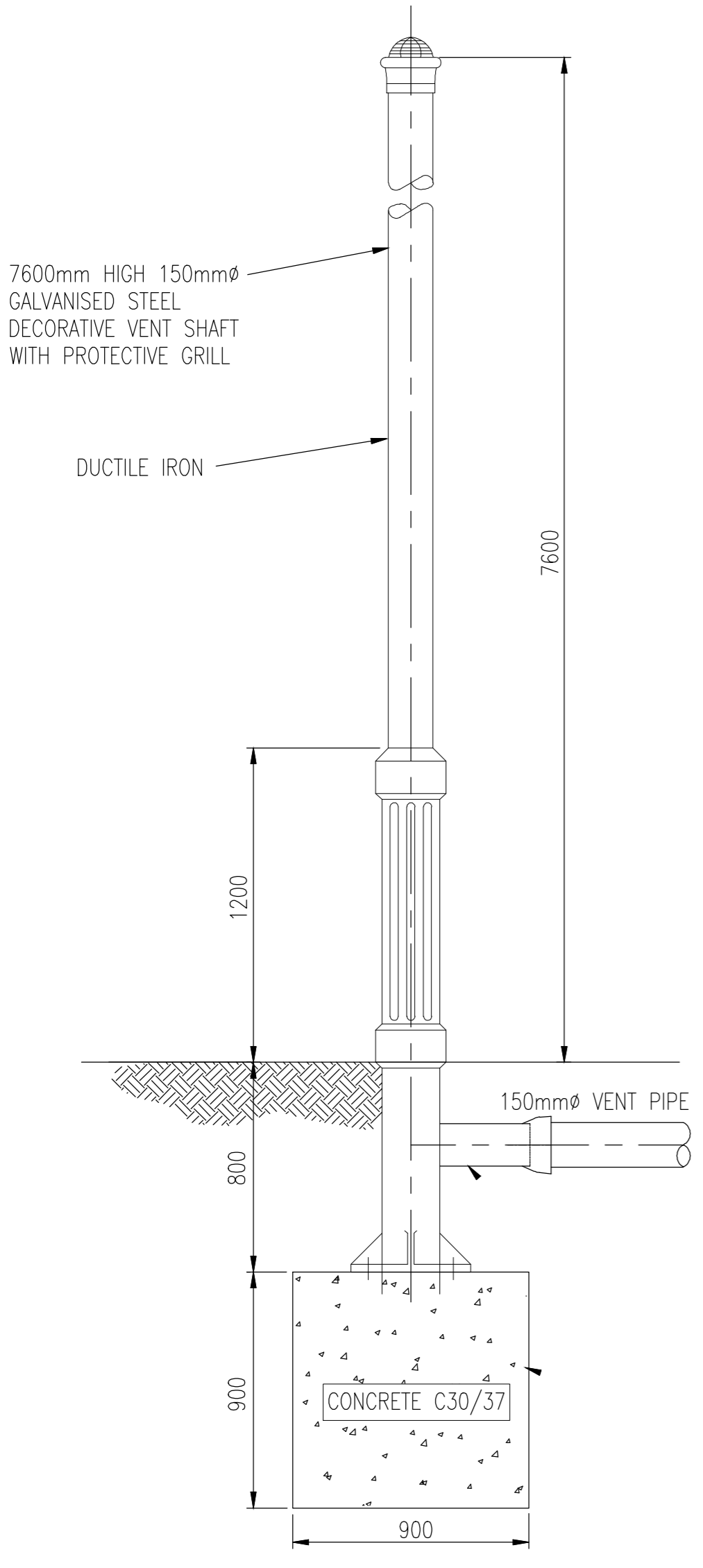
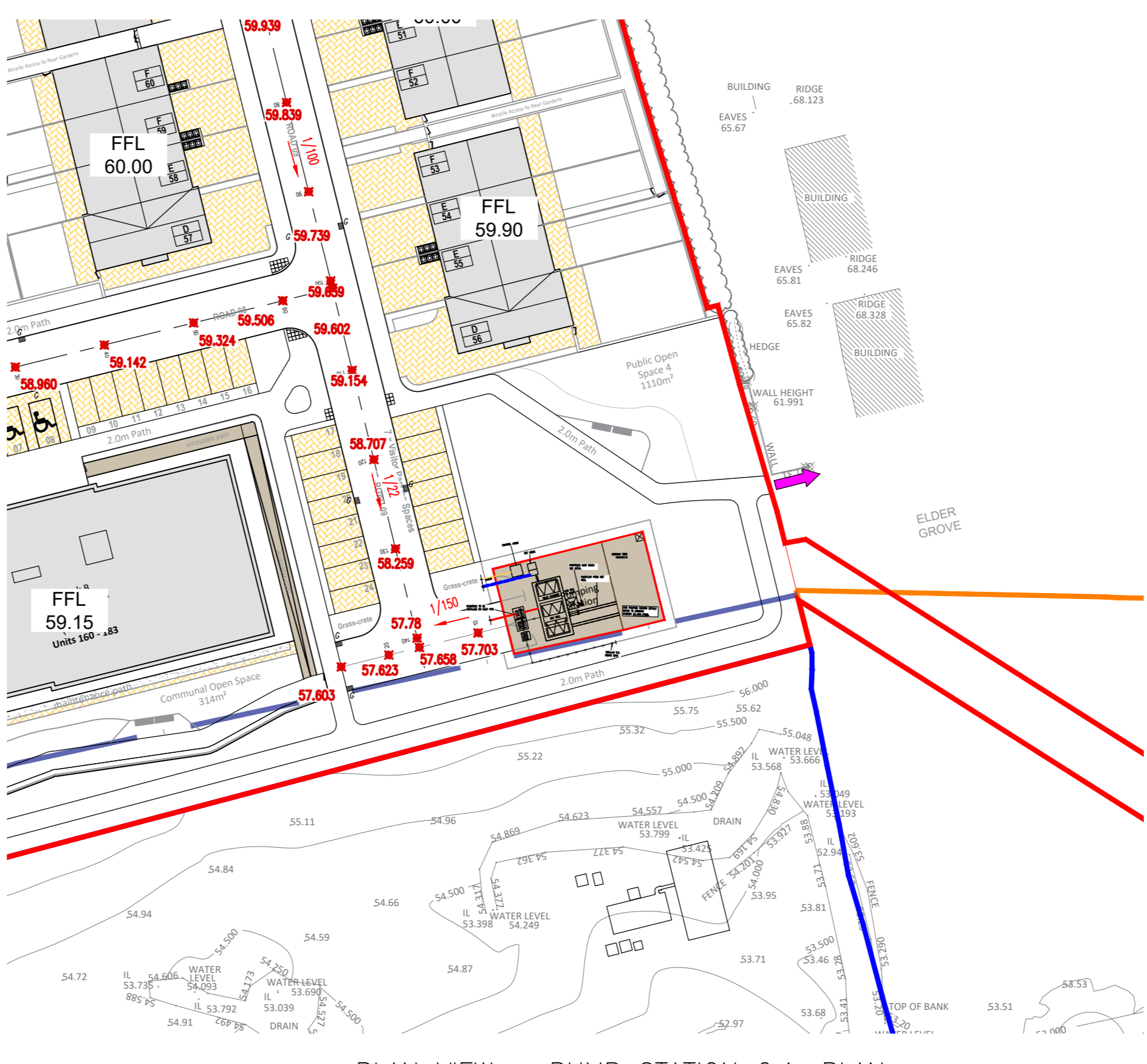
LEGEND

- 2.4m HIGH PLASTIC COATED WELDED MESH FENCE
- PERMEABLE AREA WITH APPROPRIATE WEED BARRIER REFER TO USDC DRAIN STANDARD DETAILS (AWKSTEWATER) STD-WW-26



2.0m Path

KEYPLAN
SCALE NTS



Rev	Date	Description	By	Chk
Amendments				
Project: KILDALKEY ROAD, TRIM, CO. MEATH				
Title: ARRANGEMENT PLAN FOUL PUMPING STATION GENERAL				
Client: LOUGHLYNN DEVELOPMENTS LIMITED				
BLOCK S, EASTPOINT BUSINESS PARK, ALFIE BYRNE ROAD, DUBLIN D03 H3F4 IRELAND. Tel: (01) 664 8900. Email: info@waterman-moylan.ie www.waterman-moylan.ie				
Status: FOR PLANNING ONLY				
Designed By:	SK	Approved:	BG	Waterman Ref: 23-041
Drawn By:	SH	Date:	NOV. 2025	Scales @ A1: 1:500 @A1
Project - Originator - Volume - Level - Type - Role - Number				Revision
TRIM - WAT - ZZ - XX - DR - C - P465				-

Drawing Location: N:\Projects\23-041 Trim Co Meath\Drawings\Waterman Moylan\Civil\Planning\Autocad\Drawings\23-041-P465 - Foul Pumping Station General Arrangement Plan.dwg
Date: Jun 18, 2025 - 2:42pm